



Figure 1 – Oakajee Deepwater Port location

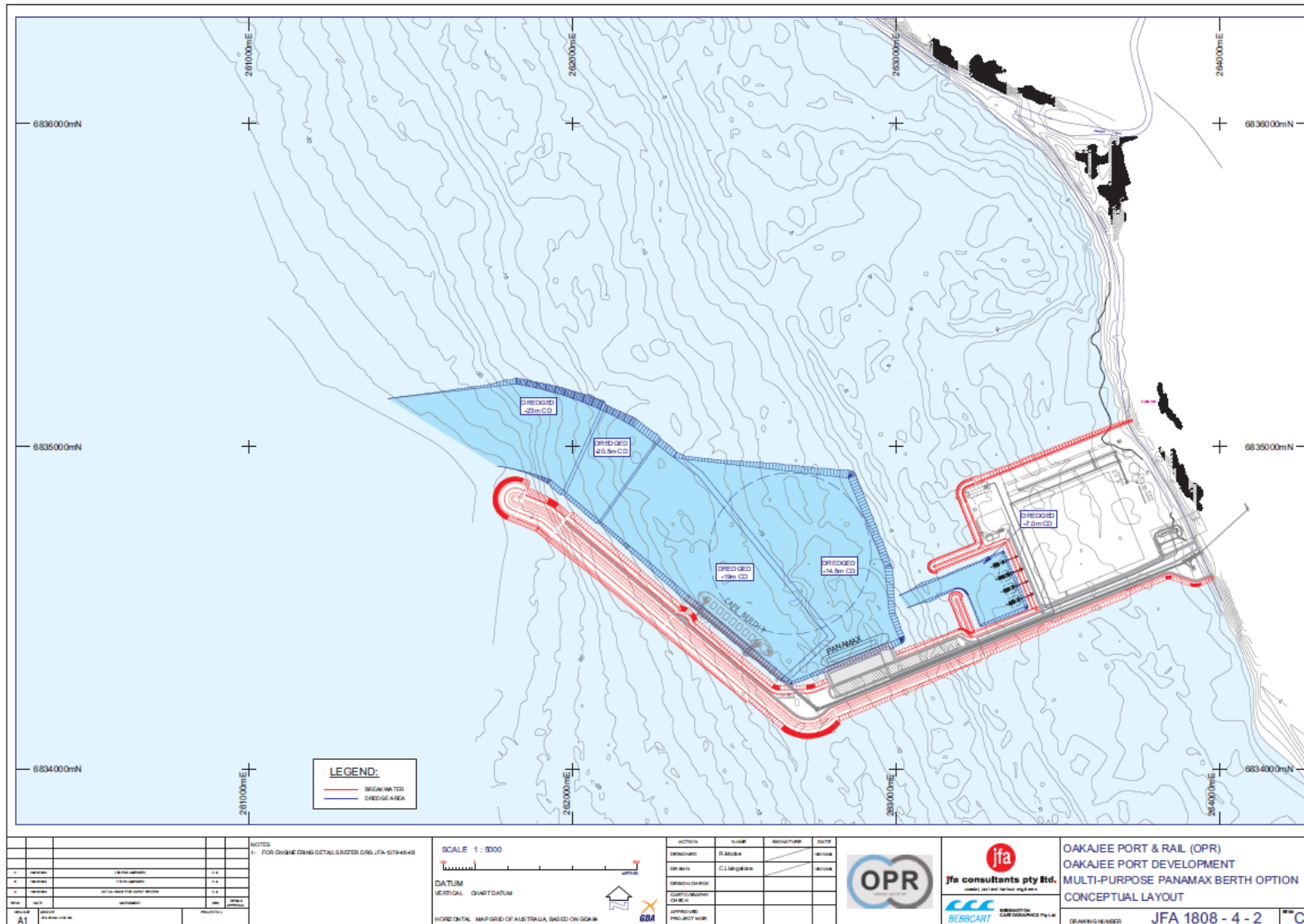


Figure 2: Oakajee Deepwater Port - Marine layout

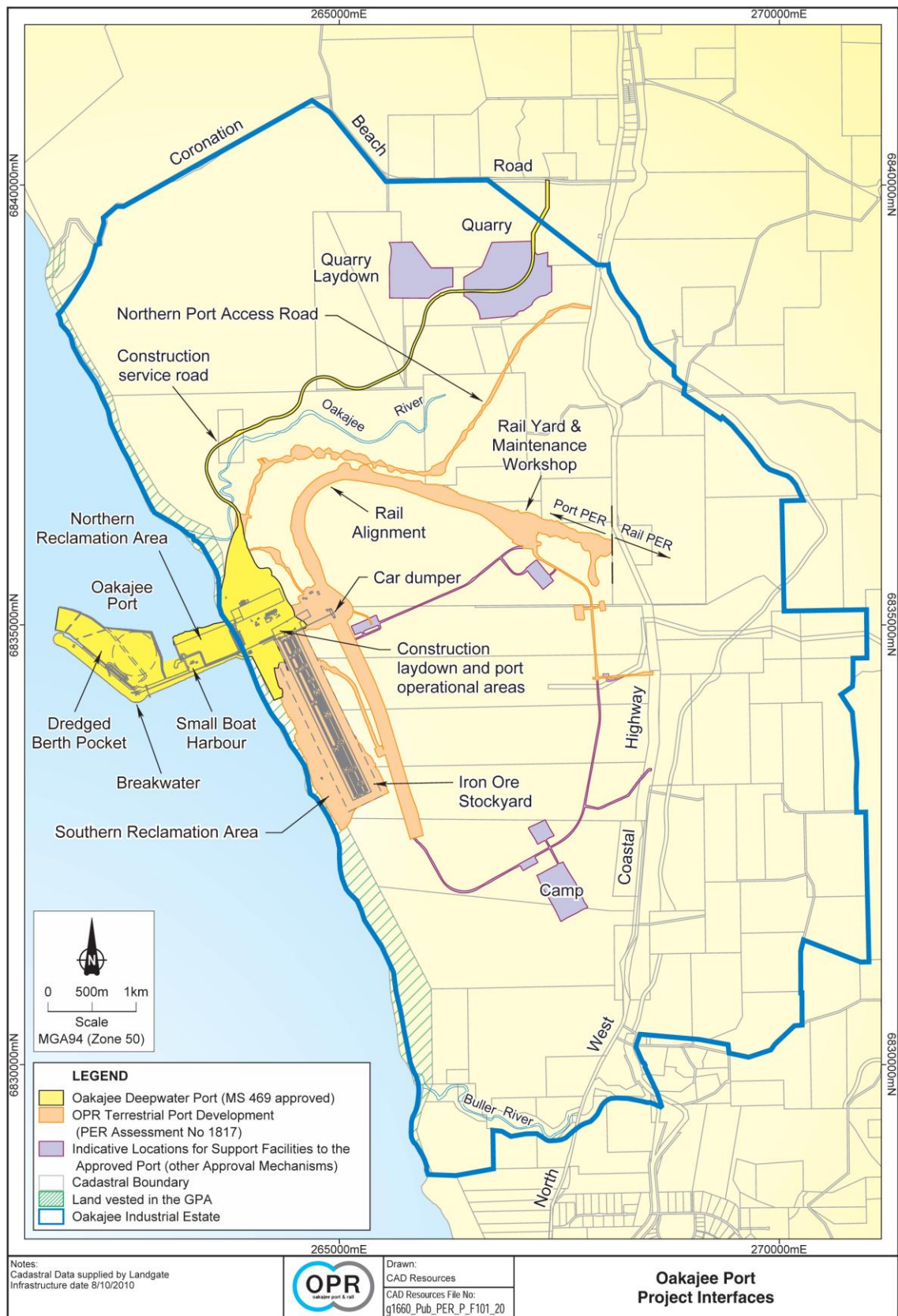


Figure 3: Oakajee Deepwater Port and terrestrial component layout (MS 469 approved)

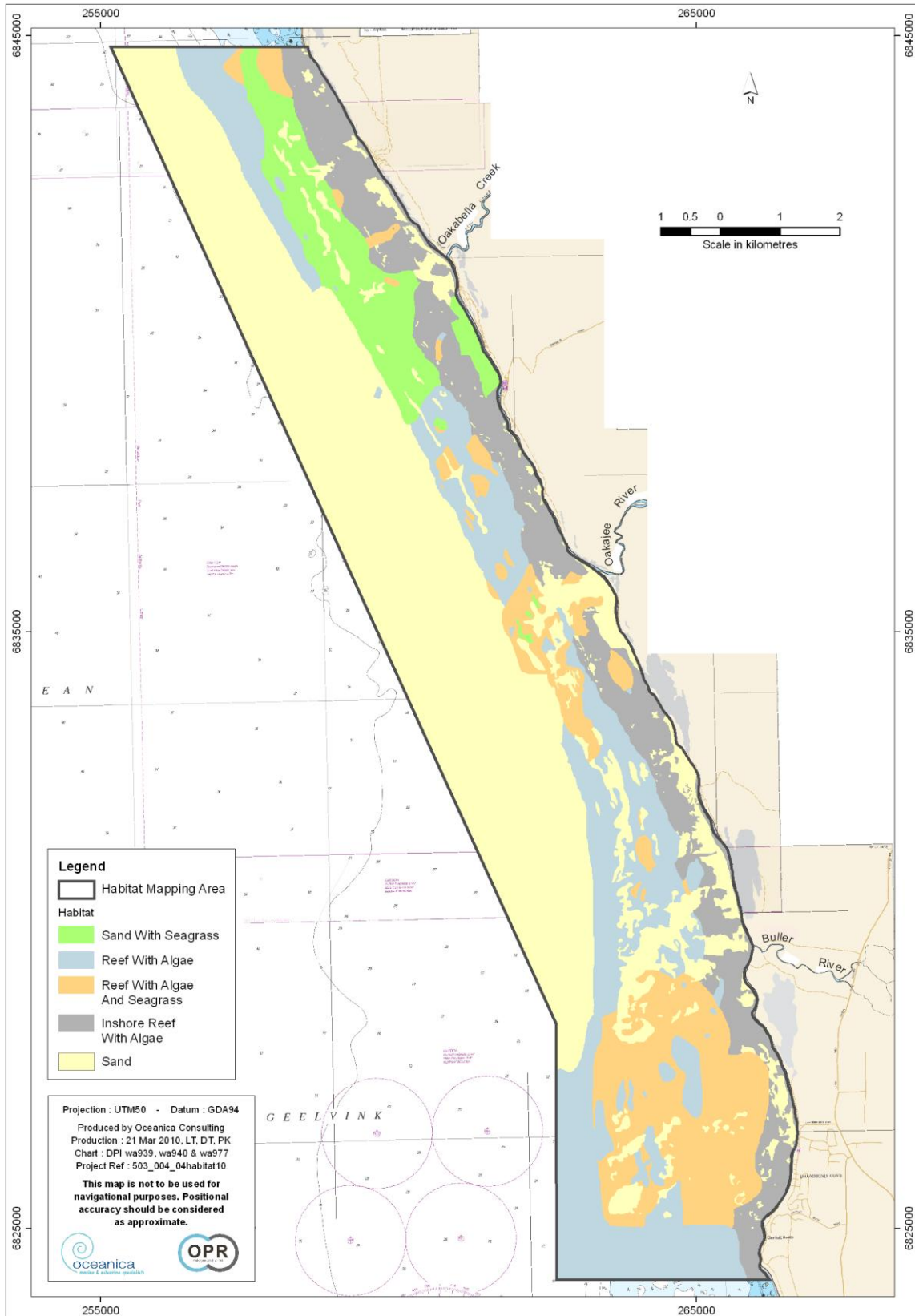


Figure 4: Location and type of marine habitats surveyed in 1999